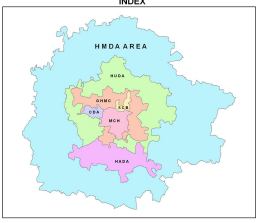
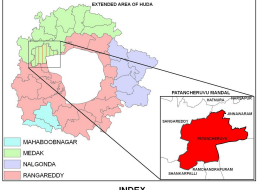
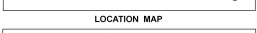


LEGEND	
REFERENCE	
[Red Line]	HMDA BOUNDARY
[Dashed Red Line]	ESTABLISHED HMDA BOUNDARY
[Green Line]	ERSTWHILE HMDA BOUNDARY
[Black Dotted Line]	DRR GC BOUNDARY
[Yellow Dotted Line]	DISTRICT BOUNDARY
[Orange Dotted Line]	MANDAL BOUNDARY
[Blue Dotted Line]	VILLAGE BOUNDARY
[Black Dotted Line]	CADASTRAL BOUNDARY
[Black Dotted Line]	RAILWAY LINE
[Red Line]	NATIONAL HIGHWAYS
[Red Line]	STATE HIGHWAYS
[Green Line]	OUTER RING ROAD
[Red Line]	MAJOR ROADS
[Red Line]	RURAL ROADS
[Red Line]	KACHA ROADS
[Red Line]	SANJKUND
[Blue Line]	DRAINAGE LINE
PROPOSED LANDUSE ZONING	
[Yellow Hatched]	RESIDENTIAL USE ZONE-1 (R1)
[Orange Hatched]	RESIDENTIAL USE ZONE-2 (R2)
[Green Hatched]	RESIDENTIAL USE ZONE-3 (R3)
[Blue Hatched]	RESIDENTIAL USE ZONE-4 (R4)
[Black Hatched]	SETTLEMENTS
R/PERI URBAN USE ZONE	
[Green Hatched]	RESIDENTIAL USE ZONE
C/COMMERCIAL USE ZONE	
[Blue Hatched]	COMMERCIAL USE ZONE
I/M/INDUSTRIAL/WORKING USE ZONE	
[Red Hatched]	MANUFACTURING USE ZONE
[Red Hatched]	WORK CENTERS
V/PUBLIC AND SEMI-PUBLIC USE ZONE	
[Red Hatched]	PUBLIC, SEMI-PUBLIC FACILITIES AND UTILITIES USE ZONE
[Red Hatched]	PUBLIC UTILITIES
M/MULTIPLE USE ZONE	
[Red Hatched]	MULTIPLE USE ZONE
[Red Hatched]	SPECIAL DEVELOPMENT ZONE (MULTI-PURPOSE USE ZONE)
[Red Hatched]	CENTRAL SQUARE
[Red Hatched]	GENERAL DEVELOPMENT PROMOTION ZONE (GDPZ)
V/RECREATION AND OPEN SPACE USE ZONE	
[Green Hatched]	RECREATIONAL USE ZONE
[Green Hatched]	OPEN SPACE BUFFER (AROUND FOREBODS OF WATERBODIES)
[Green Hatched]	MARKET SAGAR AFFORESTATION ZONE
V/WATER BODIES	
[Blue Hatched]	WATER BODIES (RIVERS, NALAS, RESERVOIRS AND KUNTA)
K/FOREST	
[Green Hatched]	FOREST ZONE
X/SPECIAL RESERVATIONS	
[Green Hatched]	HERITAGE BUILDINGS AND PREDNCTS
[Green Hatched]	GENEVINE CULTIVATION ZONE
[Green Hatched]	NO CONSTRUCTION ZONE (NOC) (S.O. 104 NO. 15, (S.O. 104) NO. 15)
[Green Hatched]	OTHERS
XI/CONSERVATION (AGRICULTURE)	
[Green Hatched]	CONSERVATION USE ZONE
XII/TRAFFIC AND TRANSPORTATION	
[Red Hatched]	ROADS
[Red Hatched]	RAILWAYS/RAILWAY STATIONS
[Red Hatched]	BUS DEPOTS, PASSENGER / FRESH TERMINALS
[Red Hatched]	AIRPORTS

This map is prepared and issued in accordance with the provisions of the Hyderabad Metropolitan Region Development Act, 1975 and the Hyderabad Metropolitan Region Development Rules, 1976. It is subject to the provisions of the Hyderabad Metropolitan Region Development Act, 1975 and the Hyderabad Metropolitan Region Development Rules, 1976. The Government of Andhra Pradesh is not responsible for any errors or omissions in this map. The user of this map is advised to verify the information contained therein with the relevant authorities. The Government of Andhra Pradesh is not responsible for any damage or loss arising from the use of this map.

[Signatures]
Planning Consultant, HMDA
Senior Urban Planning Consultant, HMDA
Metropolis Commissioner, HMDA



YouTube
Vinod Kumar
Property Advisor
9010030000
www.advisorvinod.com