PROPOSED LANDUSE ZONING OF METROPOLITAN DEVELOPMENT PLAN – 2031 FOR HYDERABAD METROPOLITAN REGION

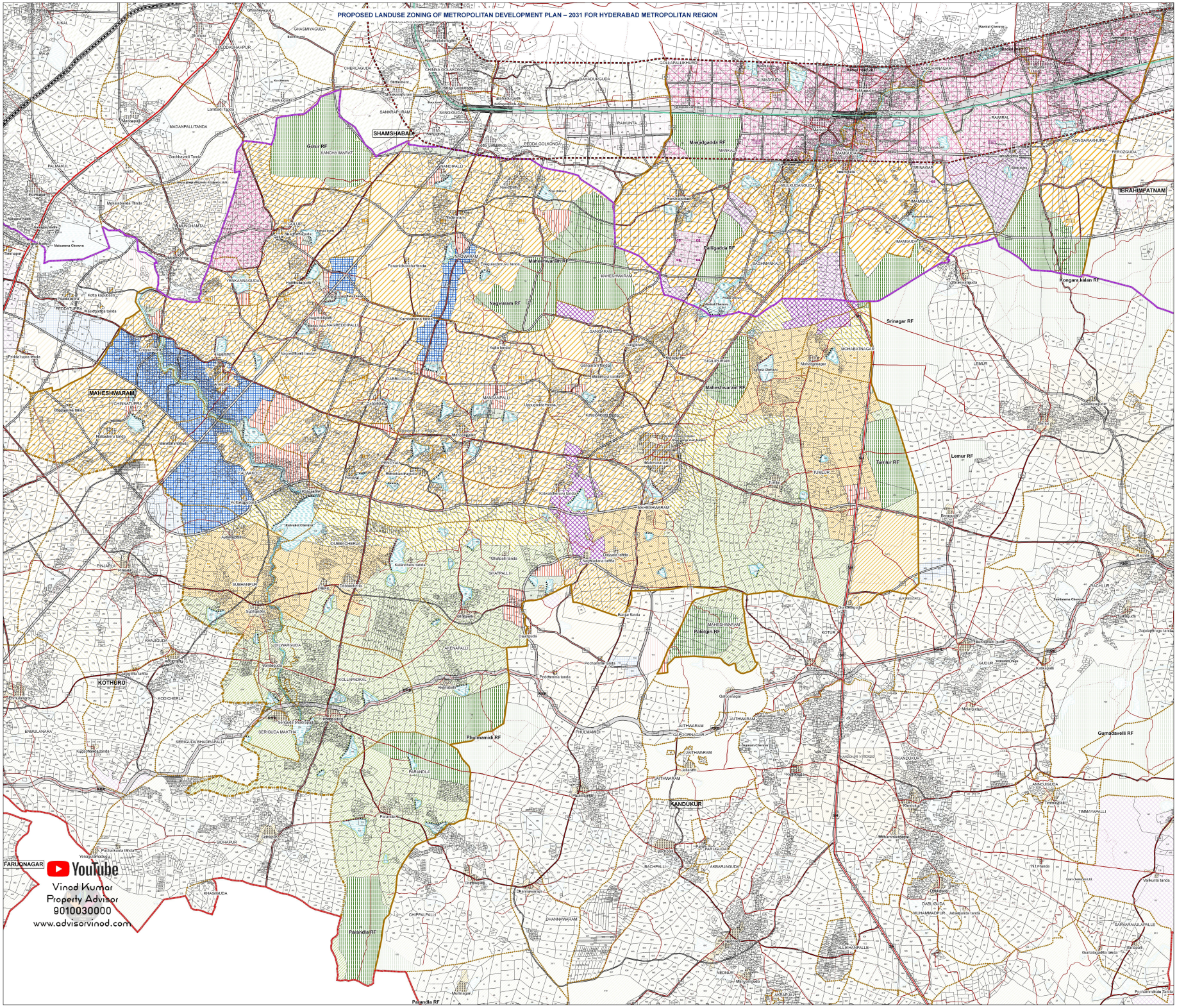

PROPOSED LANDUSE AND ROAD NETWORK FOR MAHESHWARAM MANDAL RANGAREDDY DISTRICT

APPROVED BY GOVERNMENT VIDE G.O.MS.NO.33, MA&UD (I1) DEPARTMENT DATED 24.01.2013

LEGEND

REFERENCE

- HMDA BOUNDARY
- ERSTWHILE HUDA BOUNDARY
- ERSTWHILE HADA BOUNDARY
- ORR GC BOUNDARY
- DISTRICT BOUNDARY
- MANDAL BOUNDARY
- VILLAGE BOUNDARY
- CADASTRAL BOUNDARY
- RAILWAY LINE
- NATIONAL HIGHWAYS
- STATE HIGHWAYS
- OUTER RING ROAD
- MAJOR ROADS
- RURAL ROADS
- KACHA ROADS
- TANKBUND
- DRAINAGE LINE

PROPOSED LANDUSE ZONING

I.RESIDENTIAL USE ZONE
- RESIDENTIAL USE ZONE-1 (R1)
- RESIDENTIAL USE ZONE-2 (R2)
- RESIDENTIAL USE ZONE-3 (R3)
- RESIDENTIAL USE ZONE-4 (R4)
- SETTLEMENTS

II.PERI-URBAN USE ZONE
- PERI-URBAN USE ZONE

III.COMMERCIAL USE ZONE
- COMMERCIAL USE ZONE

IV.MANUFACTURING USE ZONE
- MANUFACTURING USE ZONE
- WORK CENTERS

V.PUBLIC AND SEMI-PUBLIC USE ZONE
- PUBLIC, SEMI-PUBLIC FACILITIES AND UTILITIES USE ZONE
- PUBLIC UTILITIES
- AMENITIES

VI.MULTIPLE USE ZONE
- MULTIPLE USE ZONE
- SPECIAL DEVELOPMENT ZONE (MULTIPURPOSE USE ZONE)
- CENTRAL SQUARE
- GENERAL DEVELOPMENT PROMOTION ZONE (GDPZ)

VII.RECREATION AND OPEN SPACE USE ZONE
- RECREATIONAL USE ZONE
- OPEN SPACE BUFFER (AROUND FORESHORE OF WATERBODIES)
- HIMAYATH SAGAR AFFORESTATION ZONE

VIII.WATER BODIES
- WATER BODIES (RIVERS, NALAS, RESERVOIRS AND KUNTAS)

IX.FOREST
- FOREST ZONE

X.SPECIAL RESERVATIONS
- HERITAGE BUILDINGS AND PRECINCTS
- DEFENSE / MILITARY LANDS
- BIO CONSERVATION ZONE(As PER G.O.MS. NO. 111, DATED 09-03-1998)
- OTHERS

XI.CONSERVATION (AGRICULTURE)
- CONSERVATION USE ZONE

XII.TRAFFIC AND TRANSPORTATION
- ROADS
- RAILWAYS / RAILWAY STATIONS
- BUS DEPOTS, PASSENGER / FREIGHT TERMINALS
- AIRPORTS

Notes:
Maps in brief provide land use and not ownership of the land.
Road width to be read and not to be measured.
Land use proposals are based on the topographical/cadastral data, the relevant G.Os and notified Master Plans.
Land use proposals and Zoning and Development Promotion Regulations are subjected to restrictions on development activities in FTL/NFL of water bodies & Sh&Kh as per Revenue / Irrigation Department records and relevant Court Orders, if any.
FTL/NFL of water bodies & Sh&Kh, of any, along lakes, ponds, streams, rivers and other water bodies shall be as per relevant G.Os wherever not specifically indicated in the plan.
Respective Zoning & Development Promotion Regulations for the Notified Master Plans – HADA and DRRDC are applicable unless specifically mentioned in the plan.
Permissions granted for residential, institutional and industrial use and lands in MEPA, DTCP and RTAC prior to the notification of this Master Plan will prevail irrespective of the proposed general land use.
Lands under Forest Act are shown as per the Forest Survey of India (Forest Category) (2006) – LUS 'B & C'/ATCS/F1 /.
Cadastral information provided in the base map is as per records made available by CDC, Survey and Land Records and other concerned departments. The cadastral boundaries and numbers should be read with revenue records and corrections if any shall be vetted with concerned revenue authorities / HMDA.
Heritage buildings and precincts are subjected to the regulations prescribed by the relevant Institutions / Court Orders / G.O.s/ wherever not specifically mentioned.
Roads, if any, proposed by the Government in the notified Master Plans, notified immediately prior to notification of this plan, will prevail over the Land Use proposed in this Plan.
Outer Ring Road is a project under implementation and the alignment and junction details shown are indicative and shall be treated as per the Land Use Plan of the Notified Master Plans of HMDA.
Names of the localities are as per Survey of India records and are indicative. Local usage of the same / same in revenue records may be at slight variance.
Boundaries of the various establishments shall be as per the records of concerned authorities.
Forest boundaries will be fastened as per the forest department records and shall prevail over the Master Plan proposals, in case of any discrepancy.

APO, HMDA

PO, HMDA

Planning Consultant, HMDA

HMDA

Senior Urban Planning Consultant, HMDA

Metropolitan Commissioner, HMDA

Principal Secretary to Government, Municipal Administration & Urban Development Department, Secretariat Hyderabad A. P.

0 0.25 0.5 1 1.5 2 2.5 Km

N W E S

SCALE 1:25,000

LOCATION MAP

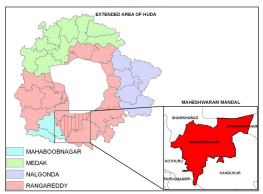

INDEX

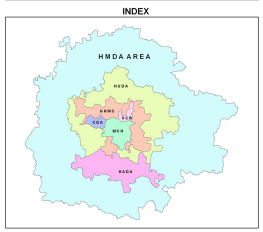

Prepared For

HYDERABAD METROPOLITAN DEVELOPMENT AUTHORITY (HMDA)

Sheet no : 14
Sheet size: 36" X 48"