


**ARMOOR TOWN
NIZAMABAD DISTRICT**

LAND USE MAP



- DETAIL OF LANDUSE**
- RESIDENTIAL USE
 - COMMERCIAL USE
 - PUBLIC & SEMIPUBLIC USE
 - INDUSTRIAL USE
 - TRANSPORTATION USE
 - URBANISABLE USE
 - AGRICULTURAL USE
 - WATER COURSES
 - HILLOCK
 - BUFFER ZONE
 - GRAVE YARD
- TOTAL AREA 32.84 SQKM OR 8115.20 ACS

- MUNICIPAL BOUNDARY
- RAILWAY TRACK

Vinod Kumar
DIRECTOR OF TOWN AND
COUNTRY PLANNING
GOVT. OF TELANGANA, HYDERABAD

Vinod Kumar
JOINT DIRECTOR

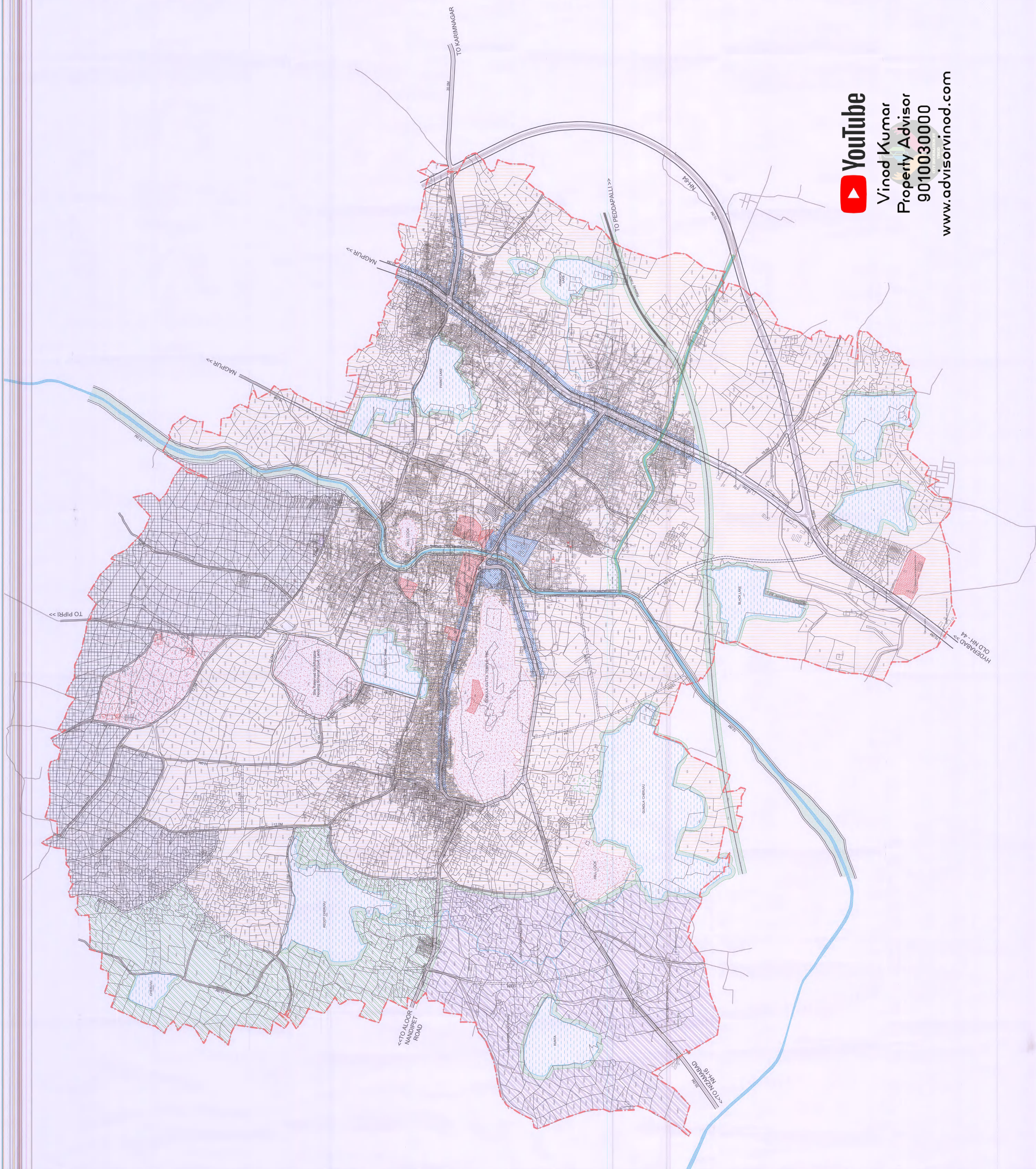

Vinod Kumar
REGIONAL DEPUTY DIRECTOR

Vinod Kumar
TOWN PLANNING ASSISTANT

Vinod Kumar
ASSISTANT DIRECTOR

Vinod Kumar
AADI SURVEYOR/ ADM

SCALE = 1 : 8000



YouTube
Vinod Kumar
Property Advisor
9010030000
www.advisorvinod.com