


**ACHAMPET TOWN**  
NAGARKURNOOL DISTRICT  
LAND USE MAP


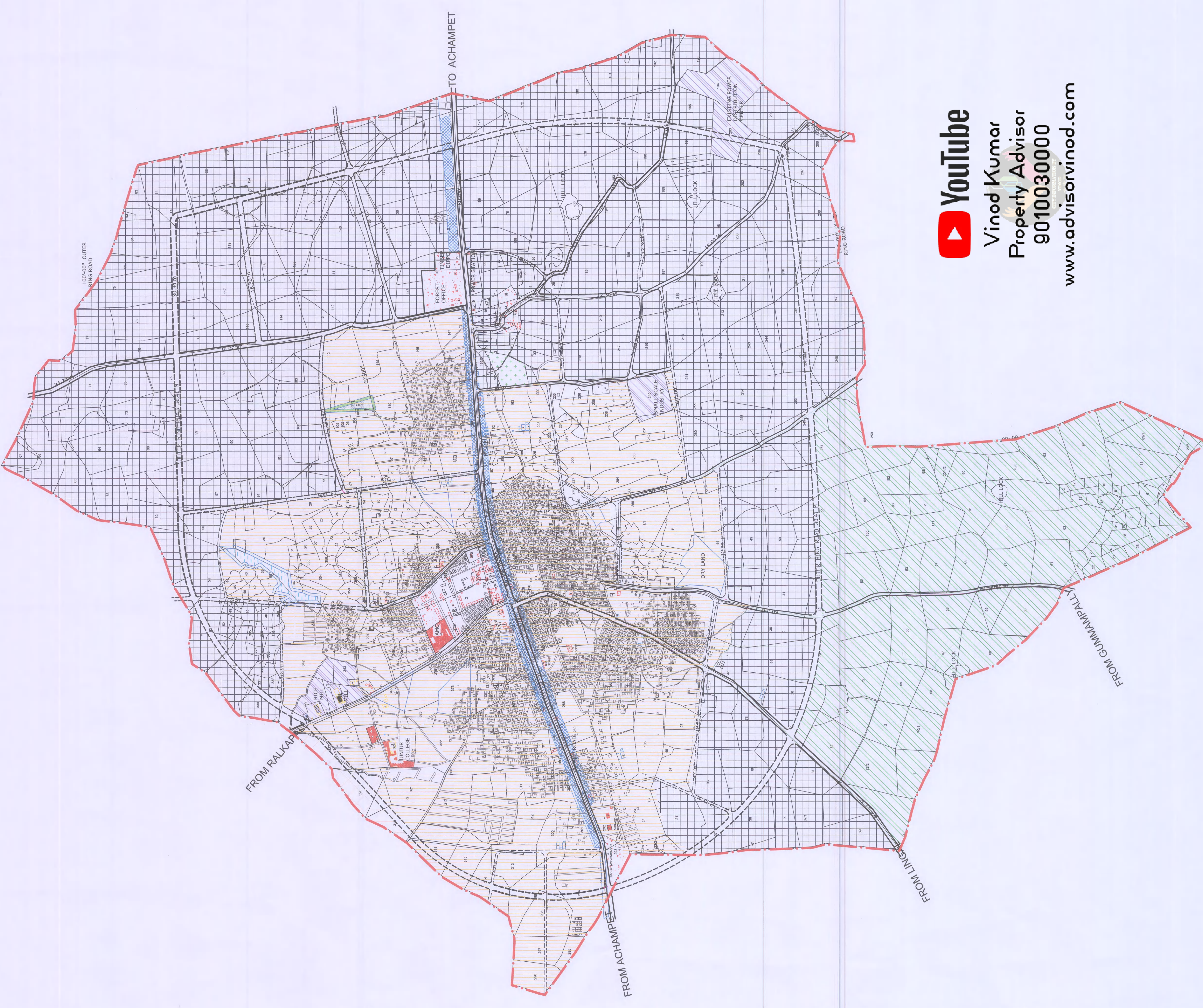


**DETAIL OF LANDUSE**

RESIDENTIAL USE	
COMMERCIAL USE	
PUBLIC & SEMIPUBLIC USE	
INDUSTRIAL USE ZONE	
TRANSPORTATION USE	
AGRICULTURAL USE	
URBANISABLE USE	
WATER COURSES	
HILLOCKS	
GREEN BELT	
GRAVE YARD	

**REFERENCE**

MUNICIPAL BOUNDARY



**Vinod Kumar**  
Property Advisor  
9010030000  
[www.advisorvinod.com](http://www.advisorvinod.com)

*Y. Vinod Kumar*  
DIRECTOR OF TOWN AND  
COUNTRY PLANNING  
GOVT. OF TELANGANA, HYDERABAD

*Y. Vinod Kumar*  
JOINT DIRECTOR

*Y. Vinod Kumar*  
ASSISTANT DIRECTOR

*Y. Vinod Kumar*  
REGIONAL DEPUTY DIRECTOR

*A. Srinivas*  
A.A./ SURVEYOR/ ADM

*A. Srinivas*  
TOWN PLANNING ASSISTANT

SCALE = 1 : 8000

