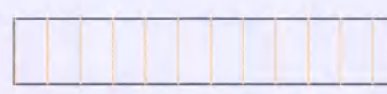











DEVARAKONDA TOWN NALGONDA DISTRICT

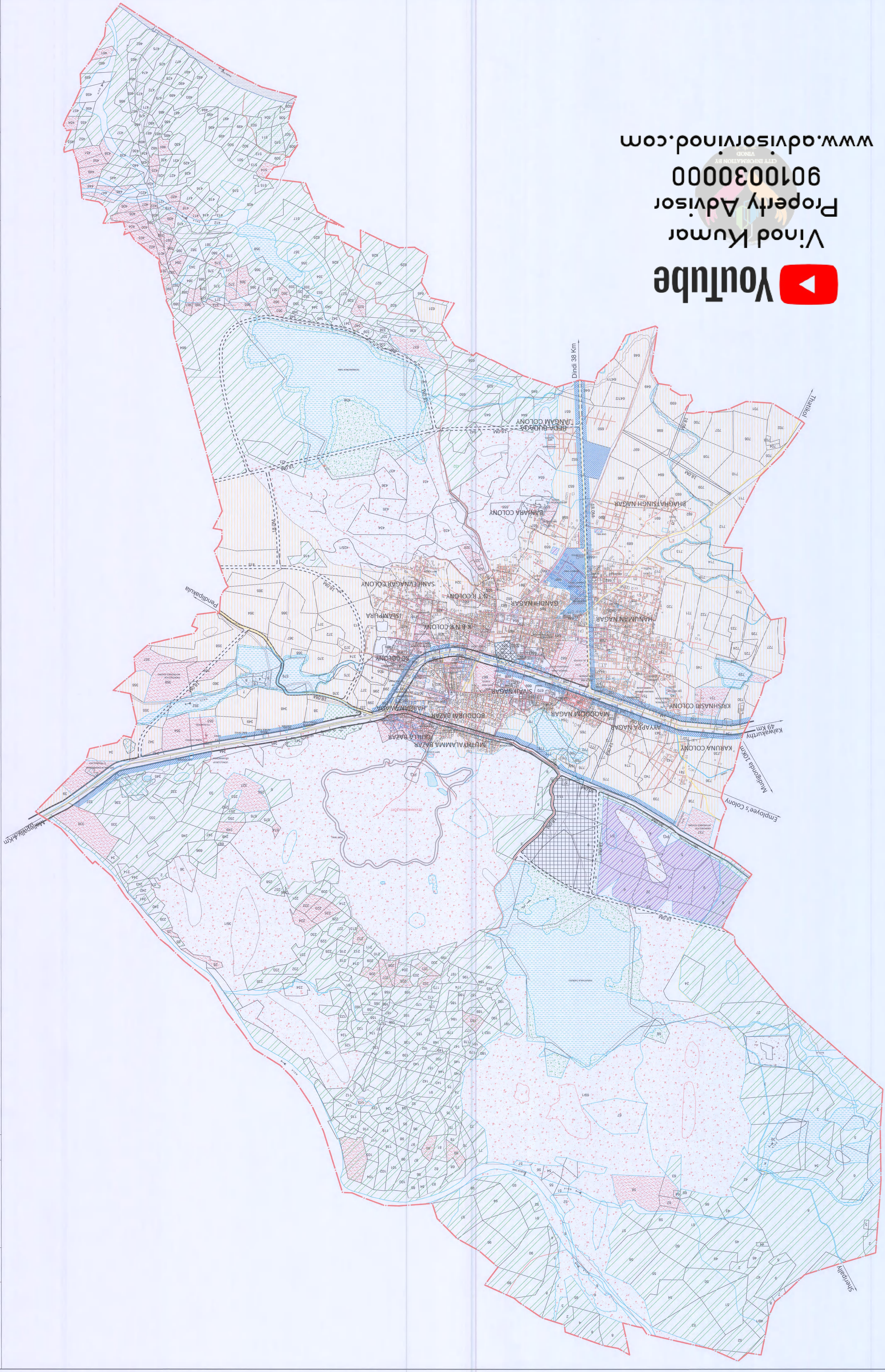

LAND USE PLAN.



DETAIL OF LAND USE

-  RESIDENTIAL
-  COMMERCIAL
-  INDUSTRIAL
-  PUBLIC SEMI PUBLIC
-  GRAVE YARD
-  PARKS
-  TRANSPORTATION
-  WATER BODIES
-  URBANISABLE AREA
-  AGRICULTURAL USE

REFERENCE
MUNICIPAL BOUNDARY



SCALE = 1 : 8000
0 100 200
500 metres

ADD. SURVEYOR/ ADM
TOWN PLANNING ASSISTANT

ASSISTANT DIRECTOR
REGIONAL DEPUTY DIRECTOR

JOINT DIRECTOR

DIRECTOR OF TOWN AND
COUNTRY PLANNING
GOVT. OF TELANGANA, HYDERABAD

 Vinod Kumar
Property Advisor
9010030000
www.advisorinod.com